








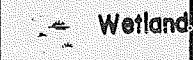











KEY TO ALL 4 MAPS

-  Paved Road
-  Improved Dirt Rd.
-  Unimproved Dirt Rd.
-  Trail
-  Railway
-  Power Lines
-  Pipeline (trail)
-  Stream
-  River
-  Pond
-  Wetland
-  Elevation Point
-  Gate
-  Trail Marker
-  Bounds
-  Building
-  Picnic Table
-  Parking Area
-  Bridge

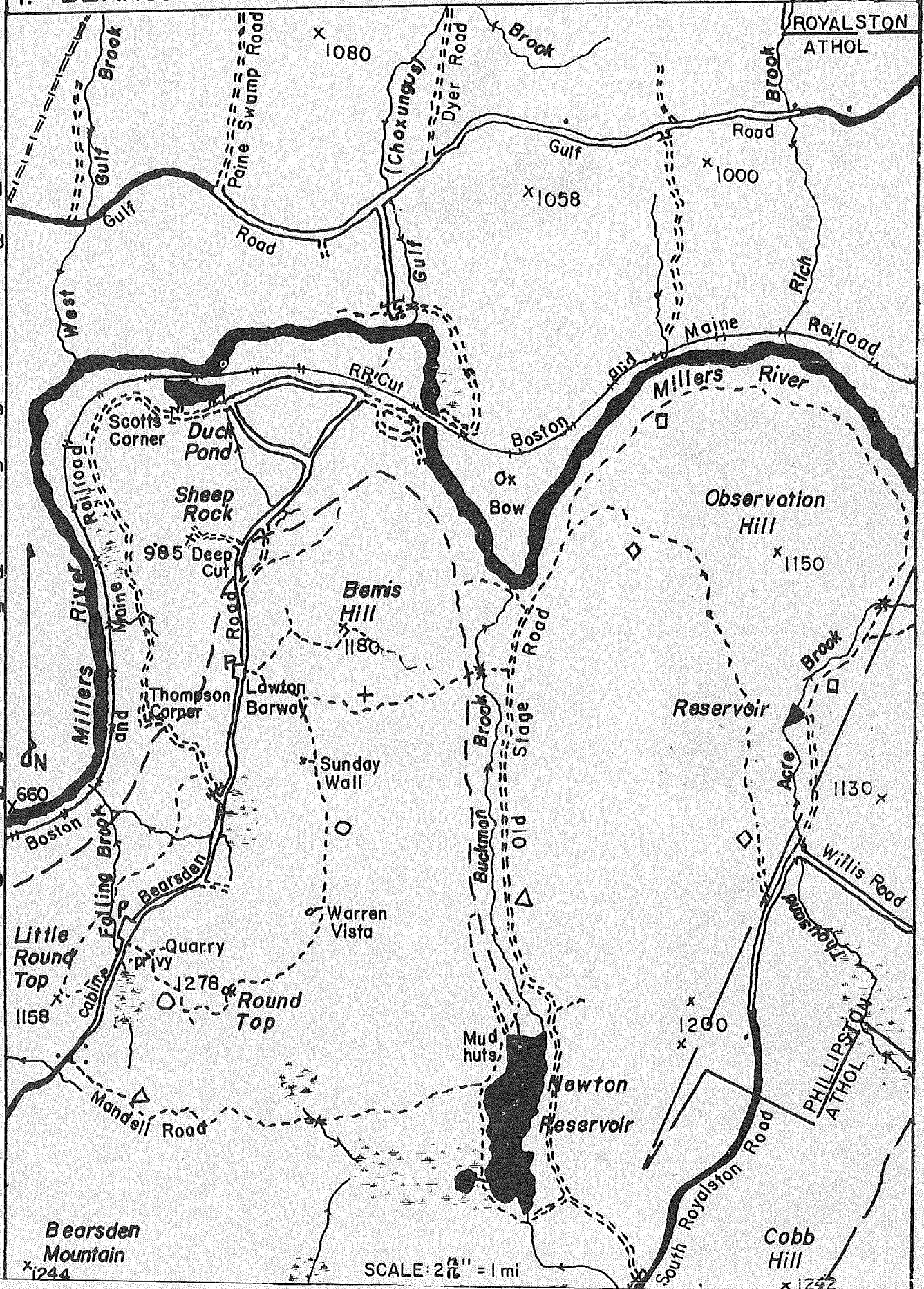
NOTE:

Streets in maps 2, 3, and 4 are paved.

LAND PUBLICLY OWNED OR CONTROLLED

All maps Drawn by J.R. Greene

I. BEARSDEN FOREST CONSERVATION AREA



Bearsden Mountain x1244

SCALE: 2 1/16" = 1 mi

Cobb Hill x1242